


Welcome to DCR's
 Maudslay State Park

A former estate, Maudslay offers sweeping views of two rivers, formal gardens, an abundance of ornamental trees and an abundance of rhododendrons, azaleas and mountain laurel. It offers 480 acres of park land primarily used for hiking and biking.

Maudslay is part of the Massachusetts state park system and is managed by the Massachusetts Department of Conservation and Recreation (DCR), an agency of the Executive Office of Energy and Environmental Affairs.

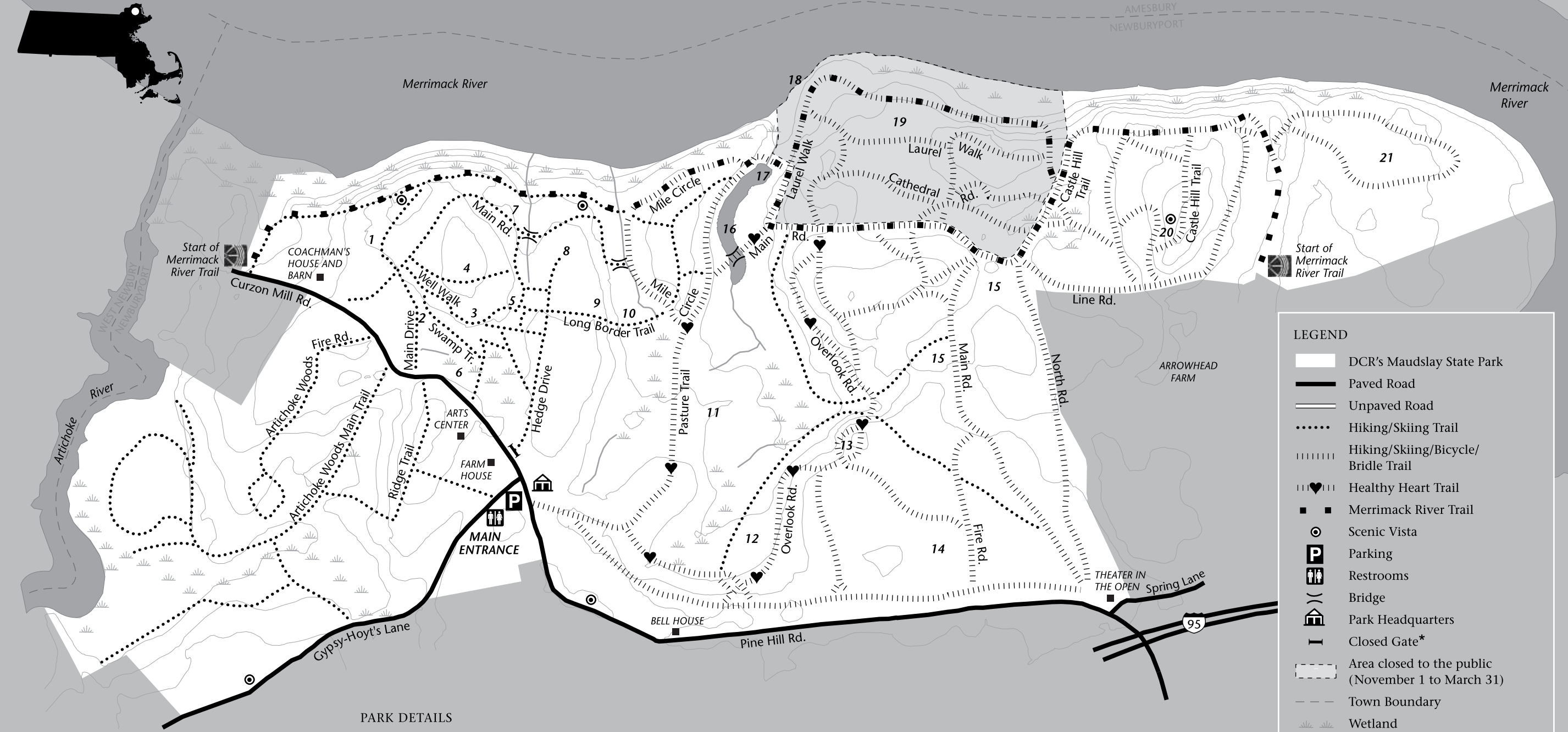
DCR oversees 450,000 acres of parks, forests, beaches, bike trails, watersheds, and dams. Its mission is to protect, promote, and enhance the state's natural, cultural, and recreational resources. To learn about DCR and to discover more parks and recreational opportunities within the Massachusetts state parks, visit www.mass.gov/dcr.

 *Designated by a heart symbol, Healthy Heart Trails are pathways or trails used for hiking or walking that are easy to moderate in activity level and intended for routine use to help build a healthy heart.*

TRAIL USE GUIDELINES AT MAUDSLAY

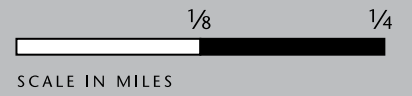
- Stay on designated trails and roads.
- Observe all posted rules and regulations.
- **Motorized vehicles prohibited.**

Deval L. Patrick, *Governor*
 Timothy P. Murray, *Lt. Governor*
 Ian A. Bowles, *Secretary*
 Richard K. Sullivan, Jr., *Commissioner*



PARK DETAILS

- | | | |
|------------------------|-----------------------------------|-----------------------|
| 1 Main House Site | 8 Helen Moseley House Site | 14 Pine Grove |
| 2 Italian/Rose Gardens | 9 Long Border Garden | 15 The Open Fields |
| 3 Greenhouse Area | 10 Beech Grove | 16 Flowering Pond |
| 4 Tower Hill | 11 Christmas Tree Grove | 17 Dam |
| 5 Vegetable Garden | 12 Lower Davis Field | 18 Point of Rocks |
| 6 Azalea Swamp | 13 The Punch Bowl (a kettle hole) | 19 The Laurels |
| 7 Rhododendron Dell | | 20 Castle Hill |
| | | 21 Bootlegger's Field |



LEGEND

-  DCR's Maudslay State Park
-  Paved Road
-  Unpaved Road
-  Hiking/Skiing Trail
-  Hiking/Skiing/Bicycle/Bridle Trail
-  Healthy Heart Trail
-  Merrimack River Trail
-  Scenic Vista
-  Parking
-  Restrooms
-  Bridge
-  Park Headquarters
-  Closed Gate*
-  Area closed to the public (November 1 to March 31)
-  Town Boundary
-  Wetland
-  Brook, River
-  Pond
-  Contour Line (20' Interval)

*Gates are in place to discourage motor vehicle use. All other trail users are welcome to travel beyond gate.